







































Port Hope Hill Hop (Long Route, 94 km)

Start at Port Hope Town Hall

0.0	0.0		Augusta St.	1.8	39.4		Ganaraska Rd. (R.R.9)
0.1	0.1		John St.	0.6	40.0		Newtonville Rd. (R.R.18) (village of Kendal ; store; park)
0.3	0.4		Cavan St. (slight jog L/R on Walton St.)	4.6	44.6		Conc. Rd. 5 (Hamlet of Starkville)
2.0	2.4		Choate Rd. (unmarked) (immediately <u>after</u> Highway 401)	9.4	54.0		Main St. (Regional Rd. 17)
2.0	4.4		Cranberry Rd.	1.0	55.0		Station St. (town of Orono)
0.6	5.0		Sylvan Glen Rd. (slight jog L/R)	0.1	55.1		Leigh St. Lunch at Orono Park (restaurant & store in town) <i>Back-track on Leigh St. after lunch</i>
2.0	7.0		Fourth Line	0.1	55.2		Station Street
0.5	7.5		Knoxville Rd.	0.8	56.0		Ochonski Rd.
2.3	9.8		5th Line (stop sign)	0.8	56.8		Squair Rd. (stop sign)
0.8	10.6		Jamieson Rd.	2.2	59.0		Lockhart Rd. (slight jog R/L on Conc. Rd.4)
4.1	14.7		Seventh Line (stop sign)	2.0	61.0		Conc. Rd. 3
3.5	18.2		C.R.10 (Perrytown) (unmarked; stop sign)	1.2	62.2		Durham Rd. 17 (at McDonald's / Country Style) <i>(becomes Manvers Rd. / Mill St.)</i>
2.8	21.0		Ganaraska Rd. (C.R.9) (Garden Hill ; general store)	2.2	64.4		Mill St. (Regional Rd. 17) (Newcastle - restaurant / store) LAST WATER UNTIL PORT HOPE!
2.4	23.4		Dean's Hill Rd.	1.3	65.7		Mill St. South
2.2	25.6		Oak Hill Rd.	1.2	66.9		Boulton St. (at Lake Ontario) <i>(becomes Lakeshore Rd.)</i>
6.2	31.8		Cold Springs Camp Rd.	2.6	69.5		Lakeshore Rd. (turn immediately after tracks)
0.5	32.3		Thertell Rd.	10.6	80.1		Lakeshore Rd.
3.5	35.8		Dell Rd. <i>(becomes Conc. Rd. 8)</i>	11.8	91.9		Ridout St. (becomes Walton) (at the lights)
1.8	37.6		White Rd.	1.3	93.2		Queen St.
				0.3	93.5		Port Hope Town Hall

